



Republic of the Philippines  
**SANGGUNIANG PANLUNGSOD**  
Pasig City

Ordinance No. 23  
Series of 2013

**AN ORDINANCE AMENDING APPENDIX I (ONE WAY STREET) AND APPENDIX IV (NO PARKING) OF ORDINANCE NO. 1 SERIES OF 2004, OTHERWISE KNOWN AS THE 2004 TRAFFIC MANAGEMENT CODE OF PASIG.**

Authored By: Councilor Orlando R. Benito  
Co-Authored by: Councilors Christian G. Sia, Reynaldo R. San Buenaventura III, Augustin Alexee C. Santiago, Ferdinand A. Avis, Gregorio P. Rupisan, Jr., Rhichie Gerard T. Brown, Richard C. Eusebio, Reynaldo F. Raymundo, Charmie Q. Benavides, Rosalio D. Martires, Wilfredo F. Sityar, LIGA Pres. Celestino U. Chua and SK President Julia Nicole B. Pua

**WHEREAS**, Barangay San Antonio passed a Resolution No. 008, Series of 2012 entitled "A Resolution recommending the Honorable City Council to pass an Ordinance regulating the Flow and Movement of Vehicles within the residential areas of Antonio Village, Barangay San Antonio, Pasig City;

**WHEREAS**, said Resolution No. 008 Series of 2012 also recommend in particular the designation of segments of Gen. Atienza Street, Gen. Delgado Street, Gen. Capinpin Street, Gen. Malvar Street, Gen. Araneta Street and Gen. Lim Street as ONE WAY STREETS and the designation of segments of Gen. Roxas Street, Gen. Araneta St., Gen. Atienza Street, Gen. Lim Street and all streets corners, fire lanes and other areas marked with yellow and black stripes as NO PARKING STREETS.

**WHEREAS**, Barangay San Antonio already conducted the required public hearings, the last of which was held on 20 September 2013 and the residents interposed no objection on the proposed measure;

**WHEREAS**, Resolution No. 008 Series of 2012 of Barangay San Antonio was forwarded to the Office of the Traffic and Parking Management Office for their traffic impact analysis and technical evaluation.

**WHEREAS**, in their Compliance Report dated 26 September 2013 the Traffic and Parking Management Office (TPMO) also interposed NO OBJECTION on the proposed designation of the said streets as one way streets and no parking streets.

**BE IT ORDAINED BY THE PASIG CITY COUNCIL IN SESSION, ASSEMBLED THAT:**

**SECTION 1. Title of Ordinance** – This Ordinance shall be known as AN ORDINANCE AMENDING APPENDIX I (ONE WAY STREETS) AND APPENDIX IV (NO PARKING STREETS) OF ORDINANCE NO. 1 SERIES OF 2004 OTHERWISE KNOWN AS THE 2004 TRAFFIC MANAGEMENT CODE OF PASIG CITY"



*[Handwritten signature]*

Republic of the Philippines  
**SANGGUNIANG PANLUNGSOD**  
Pasig City

Ordinance No. 23  
Series of 2013

-page 2-

AN ORDINANCE AMENDING APPENDIX I (ONE WAY STREET) AND APPENDIX IV (NO PARKING) OF ORDINANCE NO. 1 SERIES OF 2004, OTHERWISE KNOWN AS THE 2004 TRAFFIC MANAGEMENT CODE OF PASIG.

*[Handwritten signature]*

*[Handwritten signature]*

SECTION 2. Appendix I of Ordinance No. 1 Series of 2004 is amended to read as follows:

**APPENDIX I – ONE WAY STREETS**

1. A. Mabini St., (Kapasigan) - from Dr. Maldo St. up to Pariancillo southward, Brgy. Kapasigan
2. Dr. Sixto Antonio Ave.- from Pariancillo St. to Dr. Maldo northward Brgy. Kapasigan
3. C. Raymundo Ave. - from Dr. Maldo St. up to corner Pasig Blvd. Extn.
4. P. Burgos St. (San Jose) - from Plaza Rizal to corner Lopez Jaena St.
5. Dr. Garcia St. (Sumilang) - from Lopez Jaena St. up to corner Justice Jabson St.
6. Justice Jabson St. - from Dr. Garcia St. up to Plaza Rizal northward
7. M.H. del Pilar St.. - from corner Caruncho Ave., up to Angeles St.
8. Dr. Pilapil St. (Kapasigan) - A. Mabini St. to Dr. Sixto Antonio Ave.
9. E. Angeles St. (Sagad) - from Dr. Pilapil St. up to C. Raymundo Ave.
10. E. Santos St. (Sto. Tomas/Palatiw) - from M. Suarez Ave to corner F. Manalo St.
11. V. Baltazar St. - from F. Manalo St. corner M. Suarez Ave.
12. F. Soriano St. - from M. Suarez Ave. up to F. Manalo St.
13. Caruncho Ave. south - from F. Manalo St. to San Agustin/Velasco St. eastward
14. Caruncho Ave. north - from San Agustin St. up to F. Manalo St. westward
15. San Agustin St. - from Urbano Velasco St. up to Caruncho Ave northward
16. R. Magsaysay Ave.- from MRR Road (F. Mariano) to Amang Rodriguez Ave. westward
17. M. Suarez Ave. - from Caruncho Ave. public market up to F. Soriano St. northward
18. M.L. Quezon St. (Manggahan) - from Amang Rodriguez Ave to MRR northward
19. San Roque St. - Pasig Blvd to San Pablo St.
20. Pasig blvd. Ext. - from C. Raymundo Ave. to Dr. Sixto Antonio Ave.
21. Alcalde Jose St. - from A. Mabini St. to Lopez Jaena St.
22. F. Concepcion St. - from Lopez Jaena St. to Dr. Sixto Antonio Ave.
23. MRR St. (Manggahan) - from M.L. Quezon St. to R. Magsaysay Ave.
24. Gen. Atienza St. - from Gen. Araneta St. up to Gen. Segundo St.
25. Gen. Delgado St. - from Gen. Lim St. heading towards Araneta St.
26. Gen. Capinpin St.- from Gen. Lukban St. heading towards Gen. Lim St.
27. Gen. Malvar St.- from Gen. Lukban St. heading towards Gen. Lim St.
28. Gen. Araneta St - from Gen. Delgado St. up to Gen. Atienza St.
29. Gen. Lim St. - from Gen. Malvar St. heading towards Gen. Delgado St.

*[Handwritten signature]*

*[Handwritten signature]*

*[Handwritten signature]*

*[Handwritten signature]*

*[Handwritten signature]*

*[Handwritten signature]*

*[Handwritten signature]*



*[Handwritten signature]*

Republic of the Philippines  
**SANGGUNIANG PANLUNGSOD**  
Pasig City

Ordinance No. 23  
Series of 2013

-page 3 -

AN ORDINANCE AMENDING APPENDIX I (ONE WAY STREET) AND APPENDIX IV (NO PARKING) OF ORDINANCE NO. 1 SERIES OF 2004, OTHERWISE KNOWN AS THE 2004 TRAFFIC MANAGEMENT CODE OF PASIG.

**SECTION 3.** Appendix IV of Ordinance No. 1 Series of 2004 is further amended to read as follows:

**APPENDIX IV – NO PARKING STREETS**

1. Along Ortigas Avenue Ext,
2. Along Shaw Blvd.
3. Along Pasig Blvd./Pasig Blvd. Ext.
4. Along C-5 Road (E. Rodriguez Ave.)
5. Along Meralco Ave.
6. Along Amang Rodriguez Avenue
7. Along C. Raymundo Ave.
8. Along Caruncho Ave.
9. Along Julia Vargas Avenue
10. Along Rodriguez/Lanuza St.
11. Along P. Burgos St. (San Jose)
12. Along Dr. Garcia St. (Sumilang)
13. Along Mercedes Avenue
14. Along Justice Jabson St.
15. Along Concepcion/Guillermo St.
16. Along Elisco Road (Lope K. Santos St.)
17. Along F. Antonio St. (Bambang)
18. Along Jimenez St. (Kalawaan)
19. Along San Agustin St.
20. Along Sandoval Avenue
21. Along Luis St. (San Miguel)
22. Along M. Eusebio Avenue
23. Along F. Legaspi Avenue
24. Along F. Manalo St. (Bambang, Malinao)
25. Along Angeles St.
26. Along Floodway Eastbank
27. Along Floodway Westbank
28. Along Magsaysay Ave.
29. Along De Castro Road
30. Along Countryside Road
31. Along Bernal St. (Rosario)
32. Along Stella Marris St. (Maybunga)
33. Along Pioneer St.
34. M. Suarez Ave. (Palatiw, San Miguel & Maybunga)
35. Hon. Benito Soliven Avenue (Greenpark)
36. Dr. Pilapil St. (from Angeles to Dr. Sixto Antonio)
37. F. Mariano St. (from Marcos Hi-way to Floodway Eastbank)
38. Pres. M. Quezon Avenue (from Ortigas to Taniman St.)
39. Jenny's Avenue (from Eusebio Ave. to Rosario Tramo)

*[Handwritten signature]*  
BROWN

*[Handwritten signature]*

*[Handwritten signature]*

*[Handwritten signature]*

*[Handwritten signature]*  
Lead R. J. Benif

*[Handwritten signature]*

*[Handwritten signature]*

*[Handwritten signature]*

*[Handwritten signature]*

*[Handwritten signature]*



Republic of the Philippines  
**SANGGUNIANG PANLUNGSOD**  
Pasig City

Ordinance No. 23  
Series of 2013

-page 4 -

AN ORDINANCE AMENDING APPENDIX I (ONE WAY STREET) AND APPENDIX IV (NO PARKING) OF ORDINANCE NO. 1 SERIES OF 2004, OTHERWISE KNOWN AS THE 2004 TRAFFIC MANAGEMENT CODE OF PASIG.

- 40. Eagle/Plaridel St. (Ugong)
- 41. Along G. Raymundo St. (Malinao)
- 42. Dr. Sixto Antonio Ave. (from Kapasigan to Rosario)
- 43. Along Danny Floro St. (Canley)
- 44. V. Baltazar St., (from F. Manalo St. to M. Suarez Ave.)
- 45. E. Santos St. (from F. Manalo St. to m. Suarez Ave.)
- 46. Along San Miguel Ave. to ADB Ave. up to Ortigas Ave. Ext.
- 47. Along Textile Drive all the way Jade Loop
- 48. Along Pearl Drive
- 49. Along A. Mabini St. (Kapasigan)
- 50. Along Jose Maria Escriva (formerly Amber Drive)
- 51. Along Gold Loop Drive
- 52. Along Amethyst St.
- 53. Along Exchange Road
- 54. Along Jade Drive
- 55. Along Emerald Ave.
- 56. Along Sapphire Road
- 57. Along Garnet Road
- 58. Along Ruby Road
- 59. Along Topaz Road
- 60. Along Onyx Road
- 61. Along Opal Road
- 62. Along Lourdes St.
- 63. Urbano Velasco St. (from Damayan Court to Sandoval Ave.)
- 64. F. Andres St. (Rosario)
- 65. Rosario Village St. (Rosario)
- 66. GEN. ROXAS ST.
- 67. GEN. ARANETA ST. (from GEN. ROXAS up to GEN. DELGADO ST.)
- 68. GEN. ATIENZA ST. (from GEN. SEGUNDO up to GEN. LIM ST.)
- 69. GEN. LIM ST. (from GEN. ATIENZA ST. up to Meralco Ave.)
- 70. All street corners, fire lanes and other areas marked with yellow and black stripes.

**SECTION 3. EFFECTIVITY.** This Ordinance will be in effect 15 days after its publication in a general circulation in Metro Manila.

APPROVED, this 17th day of **October 2013** at Pasig City.

**REYNALDO R. SAN BUENAVENTURA III**  
Councilor

**ORLANDO R. BENITO**  
Councilor




Republic of the Philippines  
**SANGGUNIANG PANLUNGSOD**  
Pasig City

Ordinance No. 23  
Series of 2013


-page 5 -


AN ORDINANCE AMENDING APPENDIX I (ONE WAY STREET) AND APPENDIX IV (NO PARKING) OF ORDINANCE NO. 1 SERIES OF 2004, OTHERWISE KNOWN AS THE 2004 TRAFFIC MANAGEMENT CODE OF PASIG.

  
**AUGUSTIN ALEXEE C. SANTIAGO**  
Councilor

  
**REYNALDO F. RAYMUNDO**  
Councilor

  
**FERDINAND A. AXIS**  
Councilor

  
**CHARMIE Q. BENAVIDES**  
Councilor


  
**GREGORIO F. RUPISAN JR.**  
Councilor

  
**ROSALIO D. MARTIRES**  
Councilor

  
**RHODIE GERARD T. BROWN**  
Councilor

  
**WILFREDO F. SITYAR**  
Councilor

  
**CELESTINO U. CHUA**  
LIGA President

  
**JULIA NICOLE B. PUA**  
SK Federation President

  
**CHRISTIAN G. SIA**  
Councilor  
Minority Floor Leader

  
**RICHARD C. EUSEBIO**  
Councilor  
Majority Floor Leader

*Charie R. Benavides*

*[Handwritten signature]*



Republic of the Philippines  
**SANGGUNIANG PANLUNGSOD**  
Pasig City

Ordinance No. 23  
Series of 2013

-page 6 -

AN ORDINANCE AMENDING APPENDIX I (ONE WAY STREET) AND APPENDIX IV (NO PARKING) OF ORDINANCE NO. 1 SERIES OF 2004, OTHERWISE KNOWN AS THE 2004 TRAFFIC MANAGEMENT CODE OF PASIG.

Attested by:

*Iyo Christian C. Bernardo*  
**IYO CHRISTIAN C. BERNARDO**  
City Vice-Mayor  
Presiding Officer

APPROVED:

*Maria Belen A. Eusebio*  
**MARIA BELEN A. EUSEBIO**  
City Mayor

Attested by:

*Roberto A. Barretto*  
**ROBERTO A. BARRETTO**  
Acting City Council Secretary

*[Handwritten signature]*

*[Handwritten signature]*

*[Handwritten signature]*

*[Handwritten signature]*

*[Handwritten signature]*

*[Handwritten signature]*

*[Handwritten signature]*

*[Handwritten signature]*

*[Handwritten signature]*

*[Handwritten signature]*

*[Handwritten signature]*

*[Handwritten signature]*

*[Handwritten signature]*